

Middle-Snake-Tamarac Rivers Watershed District
Public Scoping Meeting Comment Form
Judicial Ditch #19
NRCS Watershed Plan
September 26, 2016

Background

The Middle-Snake-Tamarac Rivers Watershed District (MSTRWD) secured funding through the Red River Retention Authority for Watershed Planning under the Regional Conservation Partnership Program (RCPP), administered by the Natural Resources Conservation Service (NRCS). The RCPP funding was made available for watershed planning in the Judicial Ditch #19 Watershed and it is required to follow Public Law 83-566 requirements.

The Watershed Planning must also comply with the National Environmental Protection Act (NEPA) requirements. Tasks required for the NRCS Watershed Plan are described in the *Feasibility Study and Plan of Work* document, and generally include: Identifying a Purpose and Need, developing an Environmental Assessment, Identifying the Affected Environment (resource problems), Developing Alternatives, Identifying Environmental Consequences of the alternatives, determining a Preferred Alternative, and creating an overall Watershed Plan. Public participation will be a vital component throughout the entire planning process, beginning with this public meeting.

Purpose of Today's Meeting

The initial step in NRCS Watershed Planning, as directed by NEPA, is to allow for input from all interested parties including federal, state, and local agencies and other interested groups or persons. Initial input will be focused on resource concerns in and adjacent to the Judicial Ditch #19 Watershed. In order to gather input on resource concerns, we would request that the attached comment form be completed and provided to the MSTRWD.

Identified Resource Concerns:

- **Flooding/Flood Damages** (i.e. agricultural effects from delayed planting, prevented planting, crop flood inundation, road damages, culvert/bridge damages, breakout flows, field erosion/deposition, floodplain management, etc.)
- **Water Quality/Erosion and Sedimentation** (water quality, water resources, soil resources, field erosion/deposition, channel erosion/deposition, etc.)
- **Wildlife and Habitat** (Fish and wildlife, wetlands, endangered and threatened species, invasive species, migratory birds, forest resources, etc.)
- **Other**

Please fill out the following information based on your priorities for the Judicial Ditch #19 Watershed.

Comment forms will be accepted for all forms postmarked on or before October 31, 2016.

Completed comment forms can be mailed to the MSTRWD office at:

**Middle-Snake-Tamarac Rivers Watershed District
PO Box 154
Warren, MN 56762**

Or via email to brent.silvis@mstrwd.org

Name: _____

Phone Number: _____

Email Address: _____

Mailing Address: _____

Would you like to receive project updates and be added to the contact list? YES NO

Affiliation: _____

(agency, resident, commissioner, mayor, etc...)

Circle the most appropriate ranking for each concern listed below. Refer to the KEY for definitions of each ranking. Concerns where the degree of concern is not indicated will be considered a zero value (No Concern or Not Relevant).

KEY: 0 = No Concern or Not Relevant 1 = Minimal Concern 2 = Minor Concern
3 = Moderate Concern 4 = Significant Concern 5 = Severe Concern

Concerns for Project Scoping:

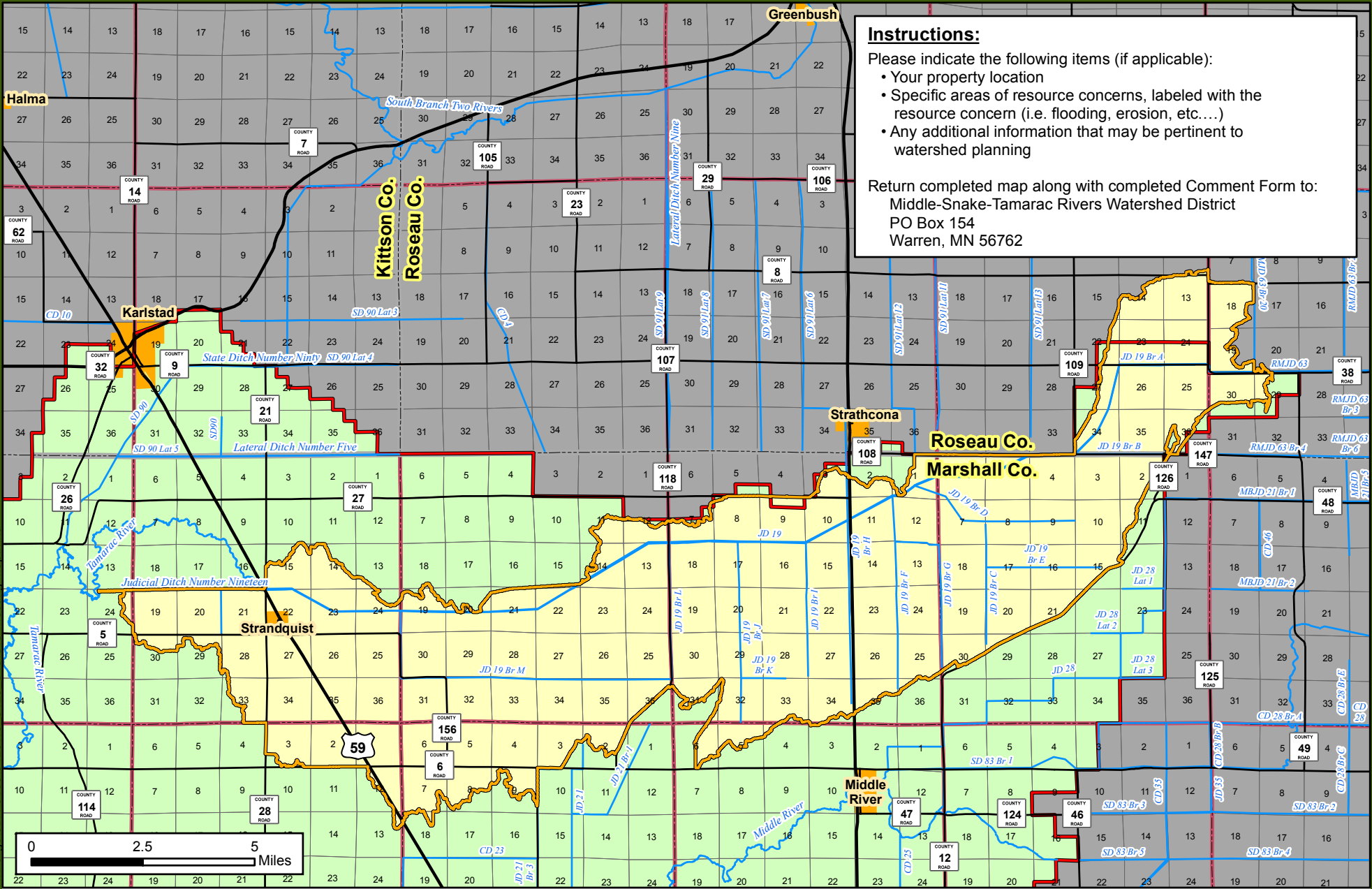
No Concern

Severe Concern

- | | | | | | | |
|--|---|---|---|---|---|---|
| • Flooding/Flood Damages..... | 0 | 1 | 2 | 3 | 4 | 5 |
| • Water Quality/Erosion and Sedimentation..... | 0 | 1 | 2 | 3 | 4 | 5 |
| • Wildlife and Habitat..... | 0 | 1 | 2 | 3 | 4 | 5 |
| • Others (Please describe in comment section)..... | 0 | 1 | 2 | 3 | 4 | 5 |

Additional Comments: _____

H:\Fargo\JBN\3400\3429\16_3429_048\GIS\Meeting Map.mxd




Instructions:







Please indicate the following items (if applicable):

- Your property location
- Specific areas of resource concerns, labeled with the resource concern (i.e. flooding, erosion, etc...)
- Any additional information that may be pertinent to watershed planning

Return completed map along with completed Comment Form to:
 Middle-Snake-Tamarac Rivers Watershed District
 PO Box 154
 Warren, MN 56762



Middle-Snake-Tamarac Rivers Watershed District
 Judicial Ditch #19
 Watershed Planning
 Public Comment Form

-  JD #19 Watershed
-  MSTRWD Boundary
-  Rivers and Streams
-  County Boundary
-  Township Boundary
-  City Limits



Prepared By:
 **Houston Engineering Inc.**